

Station info - [[map view](#) · [info](#) · [telemetry](#) · [weather](#) · [raw](#) · [status](#) · [beacons](#) · [messages](#) · [bulletins](#) · [browse](#) · [moving](#) · [my account](#)]

Callsign, ship name or locator:

**Completed generating statistics**

**(took 0.163 s).**

It is possible to search using wildcards (\*?) after a prefix. Example: OH\*

APRS station **W6SCF**  - [show graphs](#)

**Comment:** SC4ARC Field Day

**Mic-E** Custom 0

**message:**

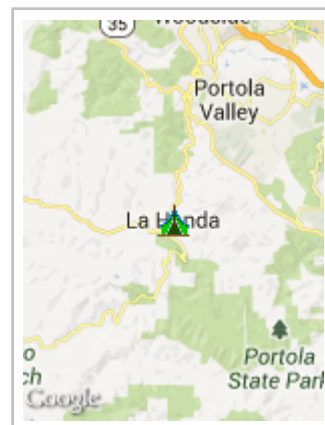
**Location:** 37°19.13' N 122°16.44' W - locator [CM87UH76CM](#) - [show map](#) - [static map](#)

5.0 miles Southwest bearing 205° from [Portola Valley, San Mateo County, California, United States](#) [?]

13.1 miles Southeast bearing 140° from [Half Moon Bay, San Mateo County, California, United States](#)

20.9 miles West bearing 266° from [San Jose, Santa Clara County, California, United States](#)

32.5 miles South bearing 166° from [San Francisco, San Francisco County, California, United States](#)



**Last position:** 2013-06-22 21:36:06 PDT (18h1m ago)

2013-06-22 21:36:06 PDT local time at Portola Valley, United States [?]

**Course:** 0°





















**Device:** Kenwood: TM-D710 (rig)

**Last path:** W6SCF>DHBYQS via [RS0ISS-4\\*](#),qAS,[KG6HSQ-2](#) **Good path!**


**Positions stored:** 1

**Packet rate:** 49 seconds between packets on average during 243 seconds.

Stations near current position of **W6SCF** - [show more](#)

callsign	distance	last heard - PDT	callsign	distance	last heard - PDT
<a href="#">KJ6VCP</a> 	0.0 yards 0°	2013-06-21 22:22:58	<a href="#">DW9259</a> 	0.5 miles 98°	2013-06-23 15:31:31
<a href="#">KG6UWN</a> 	0.6 miles 82°	2013-06-23 14:58:05	<a href="#">KG6UWN-1</a> 	0.6 miles 82°	2013-06-23 13:31:57
<a href="#">LHONDA</a> 	2.2 miles 19°	2013-06-23 15:21:52	<a href="#">WA6LVC-7</a> 	5.0 miles 29°	2013-06-22 12:23:53
<a href="#">N6MEB-8</a> 	5.4 miles 37°	2013-06-23 14:39:50	<a href="#">K6GSJ-1</a> 	6.2 miles 39°	2013-06-23 13:06:57
<a href="#">EW2649</a> 	6.2 miles 17°	2013-06-23 15:28:20	<a href="#">AA6IW</a> 	6.7 miles 60°	2013-06-23 15:35:29
<a href="#">W6CAR-7</a> 	6.8 miles 42°	2013-06-08 16:50:38	<a href="#">CW6623</a> 	6.9 miles 60°	2013-06-23 15:33:47
<a href="#">DW9351</a> 	7.0 miles 299°	2013-06-23 15:30:11	<a href="#">WW6BAY B</a> 	7.7 miles 91°	2013-06-23 15:23:26
<a href="#">WW6BAY-B</a> 	7.7 miles 91°	2013-06-23 15:24:14	<a href="#">psychon</a> 	7.8 miles 15°	2013-06-23 15:32:39
<a href="#">W6YX-5</a> 	8.3 miles 45°	2013-06-23 15:17:57	<a href="#">N6ZX-3</a> 	8.5 miles 343°	2013-06-23 15:30:03
<a href="#">RN6ZX-3</a> 	8.5 miles 343°	2013-06-20 03:00:03	<a href="#">AE6RF-7</a> 	8.7 miles 126°	2013-06-16 17:41:00

Stations which heard **W6SCF** directly on radio -

callsign	pkts	first heard - PDT	last heard	longest	(tx => rx)	longest at - PDT
<a href="#">KG6UWN-1</a> 	14	2013-06-22 17:59:26	2013-06-22 19:12:19	<a href="#">CM87UH</a> > <a href="#">CM87UH</a>	0.6 miles 82°	2013-06-22 19:12:19

callsign	pkts	first heard - PDT	last heard	longest	(tx => rx)	longest at - PDT
<a href="#">RS0ISS-4</a>  4		2013-06-22 21:32:03	2013-06-22 21:36:06	<a href="#">CM87UH</a> > <a href="#">OJ03RB</a>	8478.5 miles 305°	<a href="#">2013-06-22</a> <a href="#">21:36:06</a>

Only position packets which were originated by the station are shown here. The range statistics show some extra long hops, because some digipeaters do not correctly add themselves to the digipeater path. Please check the raw packets.

#### About this site

This page shows real-time information collected from the [Automatic Position Reporting System](#) Internet network (APRS-IS). APRS is used by [amateur \(ham\) radio](#) operators to transmit real-time position information, weather data, telemetry and messages over the radio. A vehicle equipped with a [GPS](#) receiver, a [VHF transmitter](#) or [HF transceiver](#) and a small computer device called a tracker transmits it's location, speed and course in a small data packet, which is then received by a nearby iGate receiving site which forwards the packet on the Internet. Systems connected to the Internet can send information on the APRS-IS without a radio transmitter, or collect and display information transmitted anywhere in the world.

[User guide](#) · [FAQ](#) · [Blog](#) · [Discussion group](#) · [Linking to aprs.fi](#) · [AIS sites](#) · [Service status](#) · [Database statistics](#) · [Advertising on aprs.fi](#) · [Technical details](#) · [API](#) · [Change log](#) · [Planned changes](#) · [Credits and thanks](#) · [Terms Of Service](#)